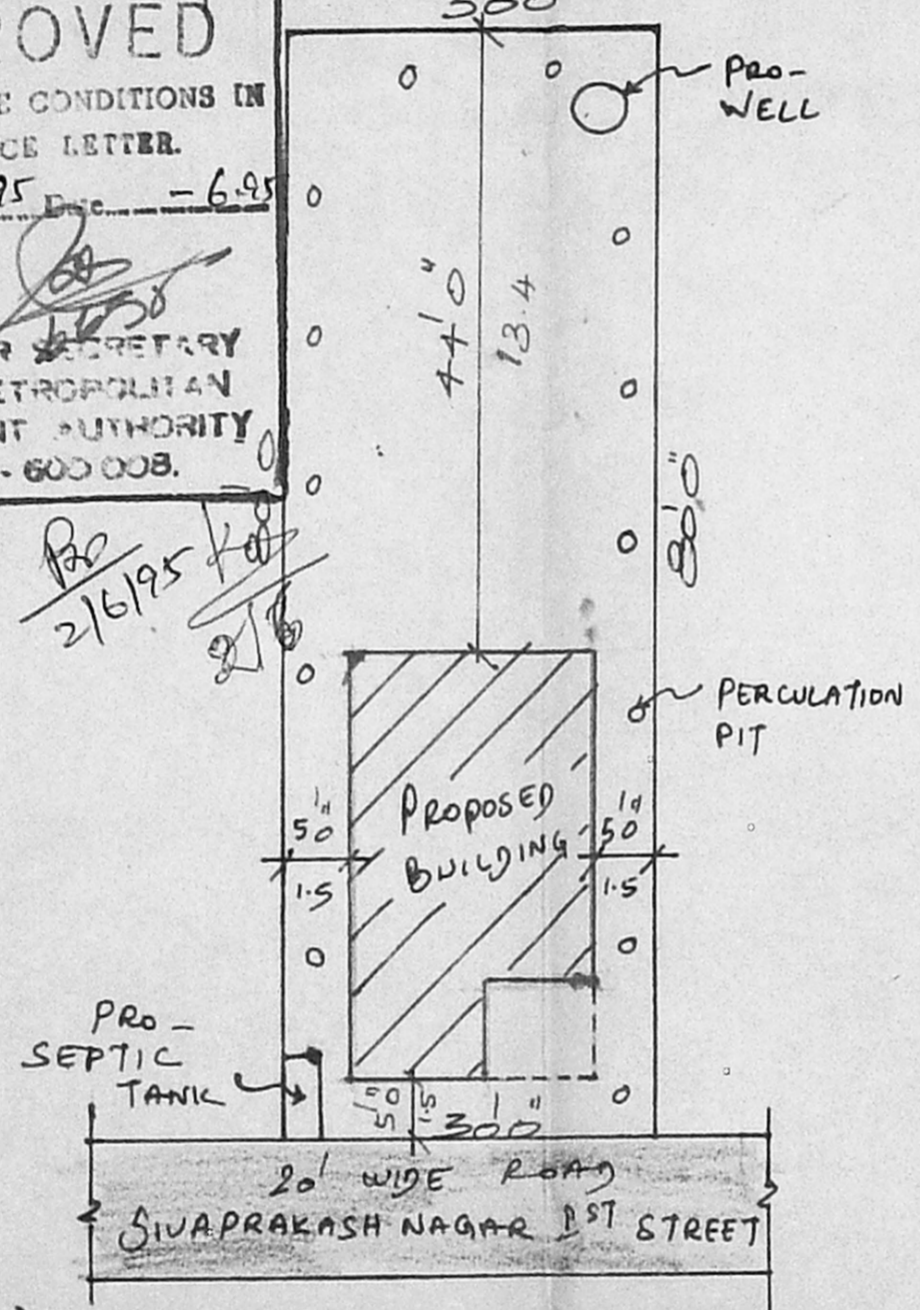
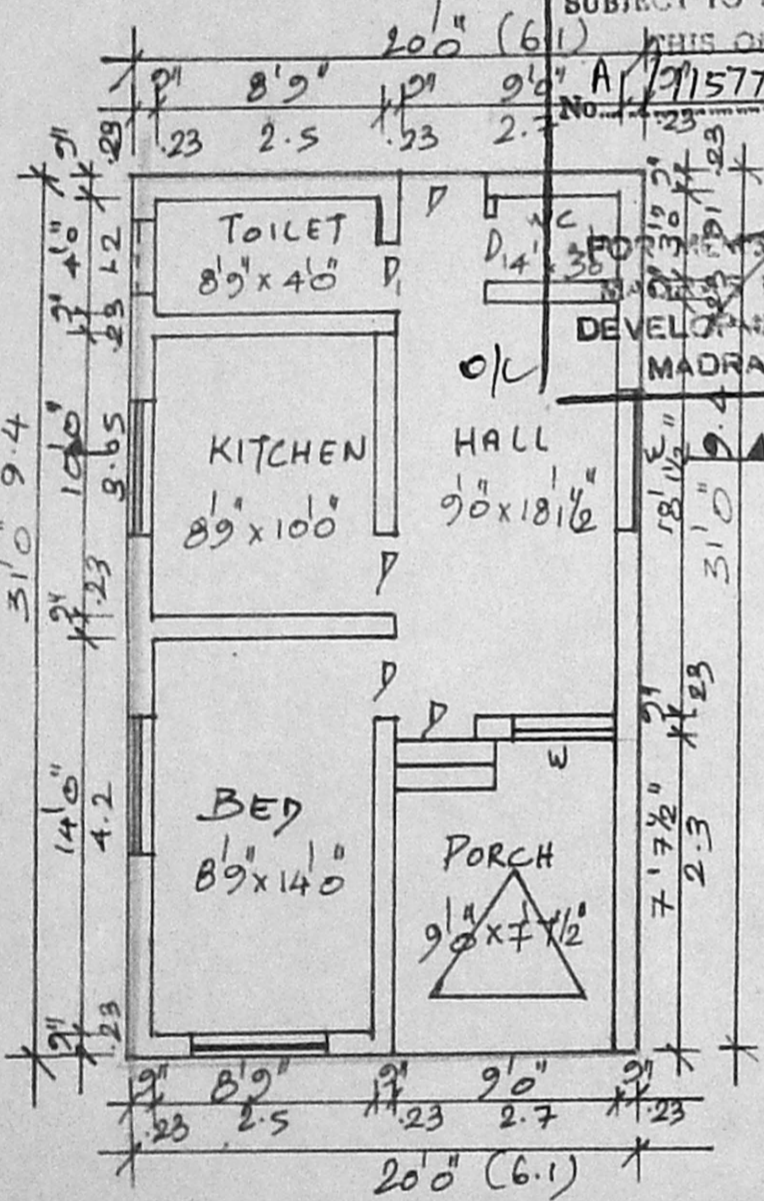
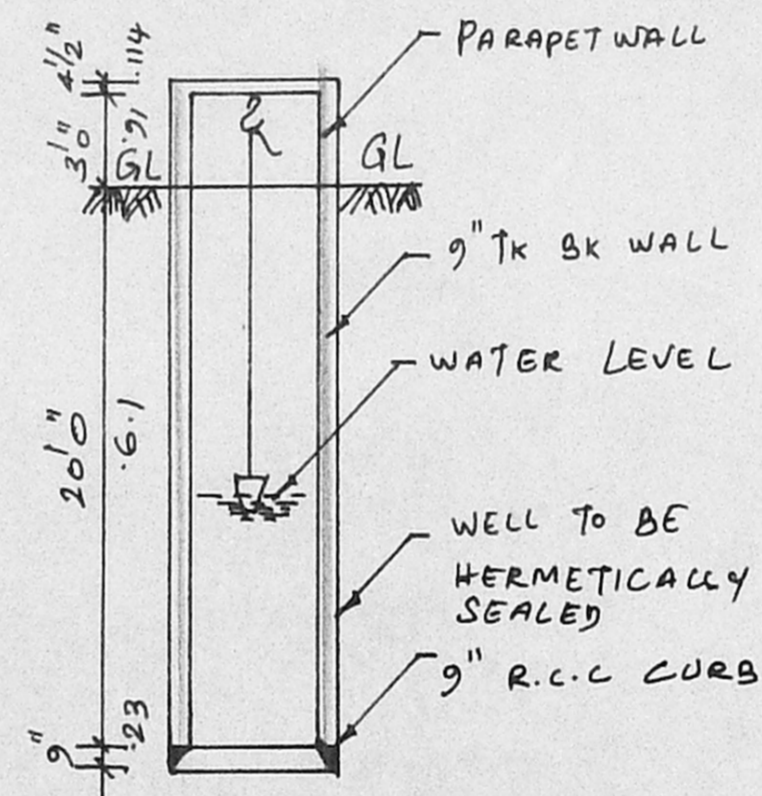


ELEVATION APPROVED

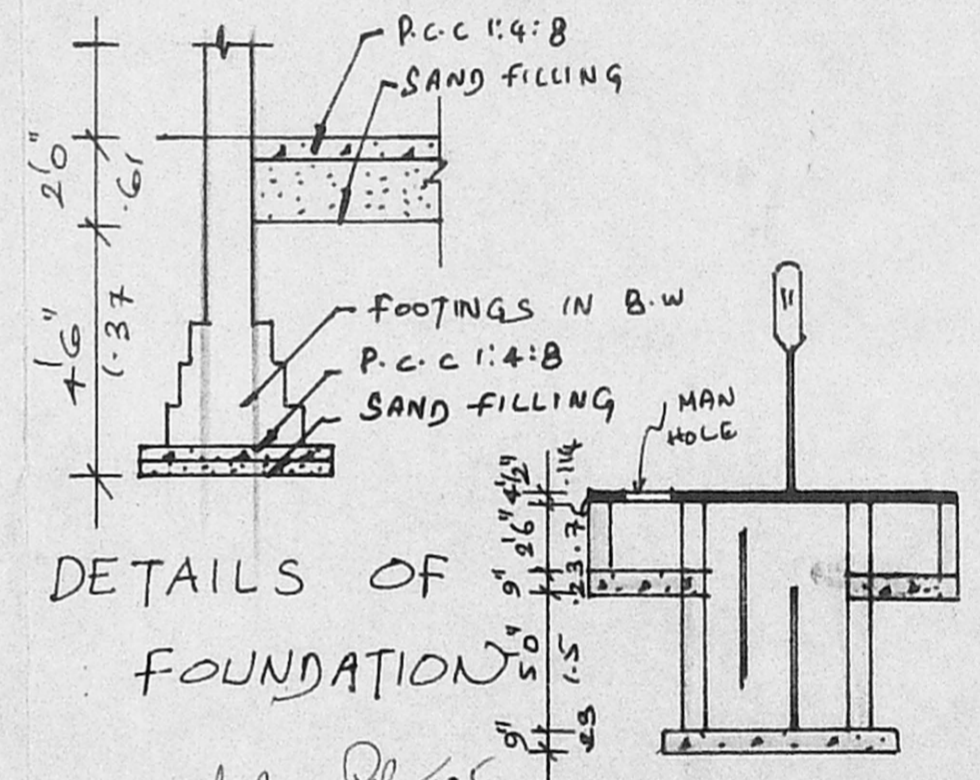
SUBJECT TO THE CONDITIONS IN THIS OFFICE LETTER.
 No. A/117577/95 Dtd. - 6.9.95
 MEMBER SECRETARY
 MADRAS METROPOLITAN
 DEVELOPMENT AUTHORITY
 MADRAS - 600 008.



KEY PLAN

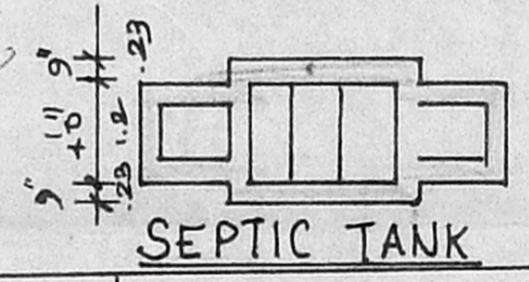


WELL DETAILS



DETAILS OF FOUNDATION

SEC-AB



SEPTIC TANK

GROUND FLOOR PLAN

SITE PLAN SCALE 1" = 16'0"

JOINERY	PLAN SHOWING PROPOSED BUILDING	AREA STATEMENT	LEGEND
D DOOR 3'3" x 7'0" 1.1 x 2.1	IN PLOT No: 72, S. No: 56/5 IN SIVAPRAKASH NAGAR 1 ST MAIN ROAD, PUZHUTHIVAKKAM, ULLAGARAM- PUZHUTHIVAKKAM TOWN PANCHAYAT, SAIDAPET TALUK, CHENGLEPET DISTRICT,	GROUND FLOOR AREA:- 620.0 57.6	PROPOSED SITE
D, " 3'0" x 7'0" .91 x 2.1		PLOT AREA:- 2400.0 223.0	BOUNDARY
D2 " 2'6" x 7'6" .76 x 2.1		PLOT COVERAGE:- 25%	ROAD
W WINDOW 4'6" x 4'0" 1.37 x 1.2		F.S. I PROVIDED .25	
W1 " 4'0" x 4'0" 1.2 x 1.2			
V VENT, 3'0" x 2'0" .91 x .61		SCALE = 1" = 80" (1:100)	
			<p><i>S. Krishna</i> S. KRISHNAN, LICENSED SURVEYOR (CLASS - I) CORPORATION OF MADRAS, LICENSABLE MUNICIPALITY & ULLAGARAM PUZHUTHIVAKKAM, TOWN PANCHAY - F. M. - DIPAKKAM.</p>

K. Chelvasaravathy
OWNERS SIGNATURE